

2

3

4

5

6

7

8

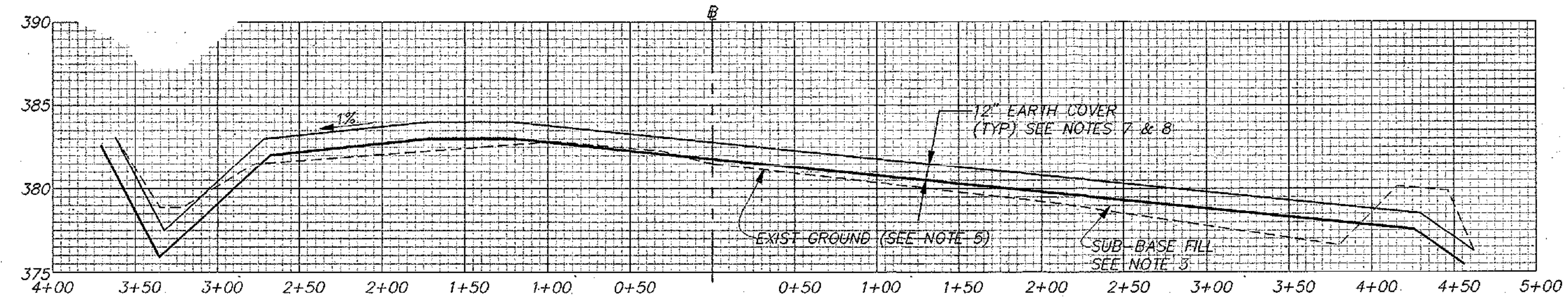
9

10

11

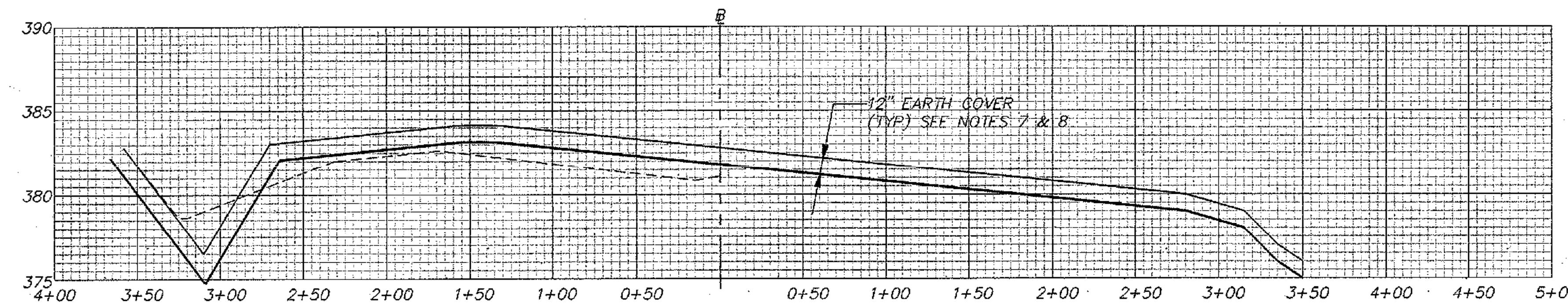
12

A



STA 15+50

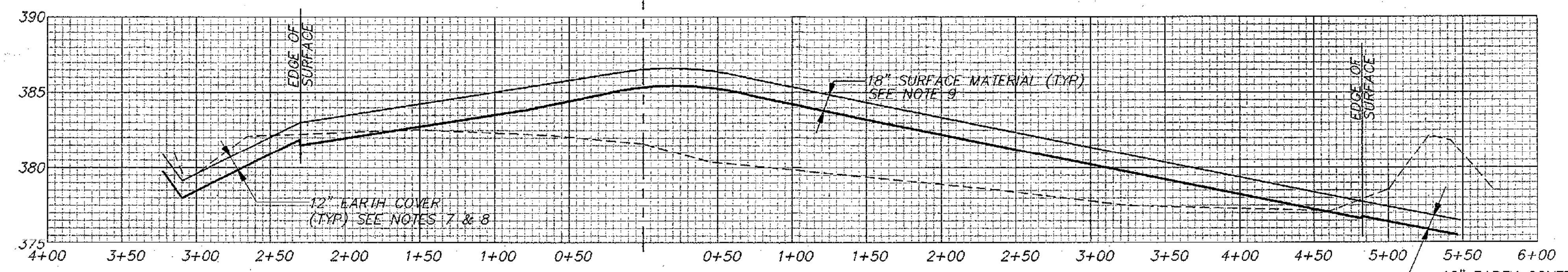
A



STA 18+38.7

B

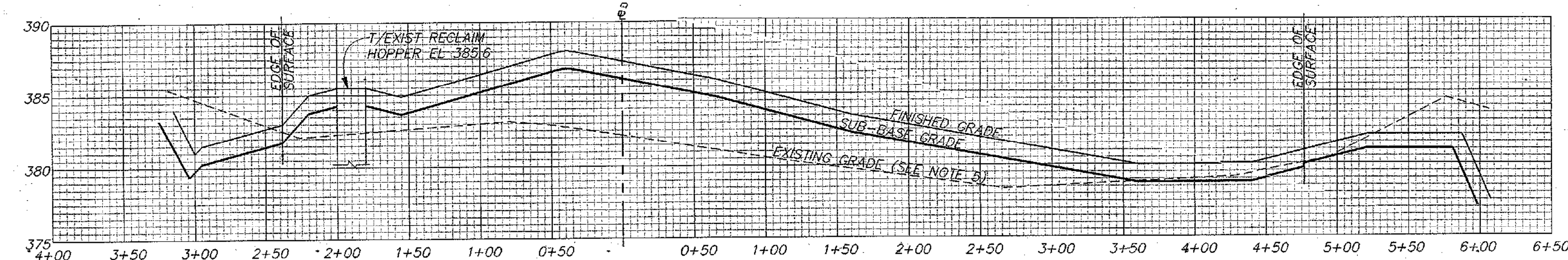
STA 12+53.55 - BEGIN 12" EARTH COVER; END 18" SURFACE MATERIAL



STA 11+00

B

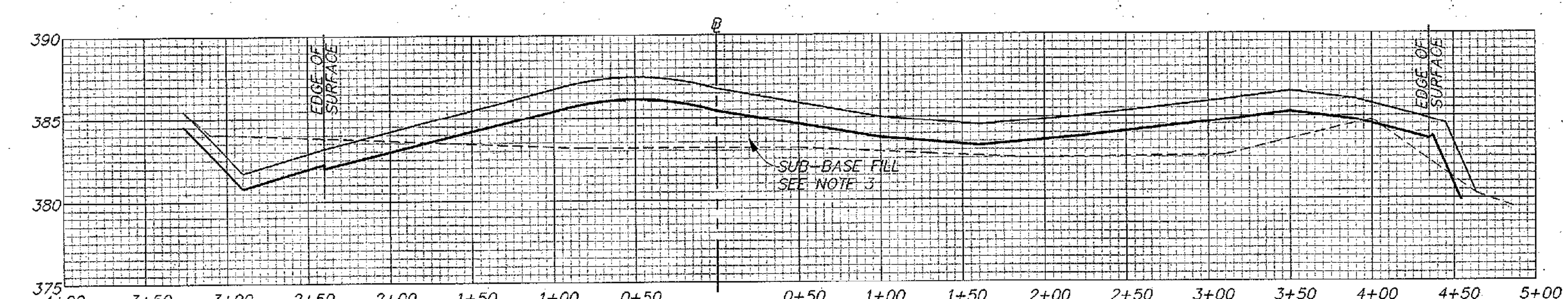
C



STA 7+00

C

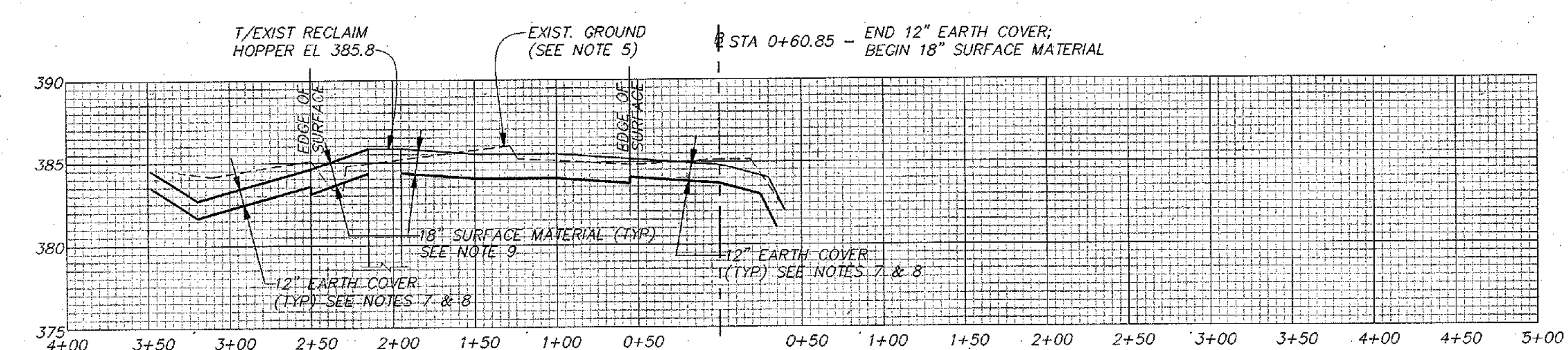
E



STA 3+50

E

F



STA 0+00

F

G

H

NOTES:
1. FOR GENERAL NOTES SEE 10W211-1.

R.O.	12-9-94	BK/PPH	GCL/LL	JLB	T.S.G.	KWB	RGJ	WDH	JOF015	DISPOSABLE	
INITIAL ISSUE										INTERFACE	
REV. NO.	DATE	ESN	DNW	GRD	SUPV	RVK	APPD	ISSD	PROJECT	AS CORRT	
SCALE: 1"=5' VERTICAL, 1"=50' HORIZONTAL									EXCEPT AS NOTED		
MAIN PLANT											
COAL YARD											
CROSS SECTIONS											
CHECKED BY:	B.K. ELDER	DESIGNED BY:	G.C. LAWSON	SUPERVISED BY:	J.L. GLOVER	REVIEWED BY:	K.W. BURNETT	APPROVED BY:	R.G. JOHNSON	ISSUED BY:	W.D. HALL
JOHNSONVILLE FOSSIL PLANT TENNESSEE VALLEY AUTHORITY FOSSIL AND HYDRO ENGINEERING											
AUTOCAD R12	DATE	30	c	10W211-2				R 0			